

State of Wyoming Corner Record



RECP #: 801442
 RECORDED 2/5/2021 AT 12:16 PM BK# 2718 PG# 1586
 Debra K. Lee, CLERK OF LARAMIE COUNTY, WY PAGE 1 OF 1

AFFIX RECORDING LABEL HERE

(In compliance with the *CORNER PERPETUATION AND FILING ACT*, Wyoming Statutes, 1997 Section 33-29-140 et. seq., and the Rules and Regulations of the Board of Professional Engineers and Professional Land Surveyors)

Reverse side of this form may be used if more space is needed.

Record of original survey and citation of source of historical information (if corner is lost or obliterated). Description of corner monumentation evidence found and/or monument and accessories established to perpetuate the location of this corner. Sketch of relative location of monument, accessories, and reference points with course and distance to adjacent corner(s) (if determined in this survey). Method and rationale for reestablishment of lost or obliterated corner.

Southeast Corner, Section 19, T19N, R66W

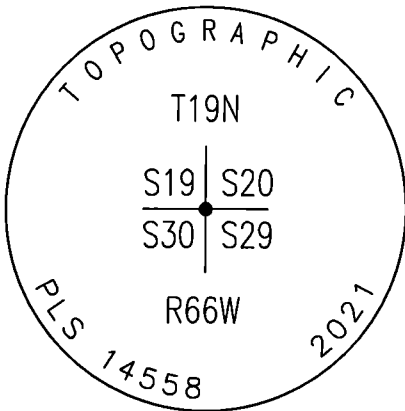
GLO Record

SET A SANDSTONE 18x12x4 FOR COR. TO SECTIONS 19, 20, 29, 30

Monument Description

FOUND: NOTHING.

SET: 2-1/2" ALUMINUM CAP ON 24" LONG, #5 REBAR, FLUSH WITH THE SURFACE OF THE GROUND, DETERMINED BY PROPORTION.



LATITUDE & LONGITUDE

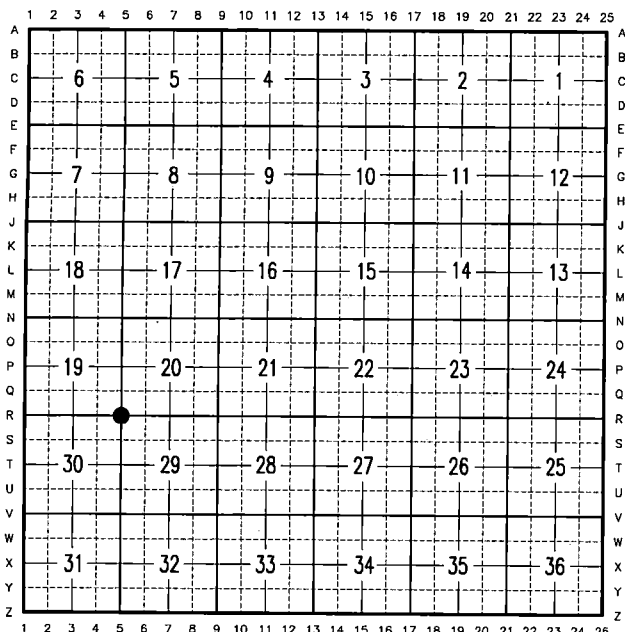
NAD 83 (2011)
BASED UPON OPUS SOLUTION

Latitude: N41°35'41.06974"
 Longitude: W104°48'24.14703"

Date of Field Work: January 2021

Topographic Land Surveyors Office Reference No.: 139021

Cross Index Plat




Firm/Agency, Address



Topographic Land Surveyors
 340 W B St., Suite 204
 Casper, WY 82601
 (307) 439-4567

This corner record was prepared by me or under my direction and supervision.

SEAL & SIGNATURE



Date Prepared: 02/03/2021

Corner Name: SE Section(s): 19 T 19 N, R 66 W, 6th P.M. Laramie County, Wyoming Cross-Index No.: R-5